


## GENERAL FEATURES

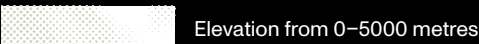
Administrative division of the European maritime waters (EMODnet, Regional Advisory Councils, 2014)



Bathymetric contour lines with 50, 100, 200, 500, 1000, 2000, 5000-metre intervals (EMODnet, Bathymetry WMS)



Land mass and elevation pattern (Copernicus, Land Elevation dataset EU-DEM V1.1, 2017)



Protected areas within the Natura2000 network (EMODnet—Human Activities, 2021)



European network of rivers and canals (Eurogeographics, EuroGlobalMap (EGM), 2021)



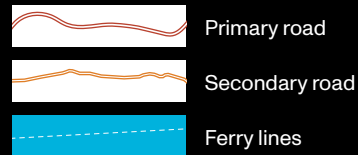
## LANDCOVER

Morphology of land cover pattern (Copernicus, Corine Land Cover dataset (CLC), 2018; port area is also based on Coastal Zone dataset, 2018)




## TRANSPORTATION

European transport network of motorways (Eurogeographics, EuroGlobalMap (EGM), 2021)



European transport network over rail (Eurogeographics, EuroGlobalMap (EGM), 2021)



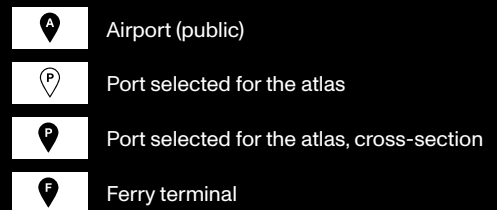
## BOUNDARIES

National, urban and municipal administrative boundaries (Eurostat, Local Administrative Units (LAU), 2019; Urban Audit, 2020)

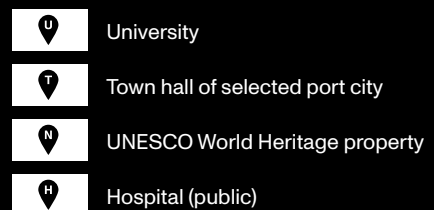


## LOCATIONS

Infrastructural functions within the transport network of goods and people (Eurogeographics, EuroGlobalMap (EGM), 2021)



Cultural, health, education, and local government (OpenStreetMap (OSM) points of interest, 2021)



Scale 1: 450,000  
1 cm on the map corresponds to 4.5 km on the ground, Pseudo-Mercator projection